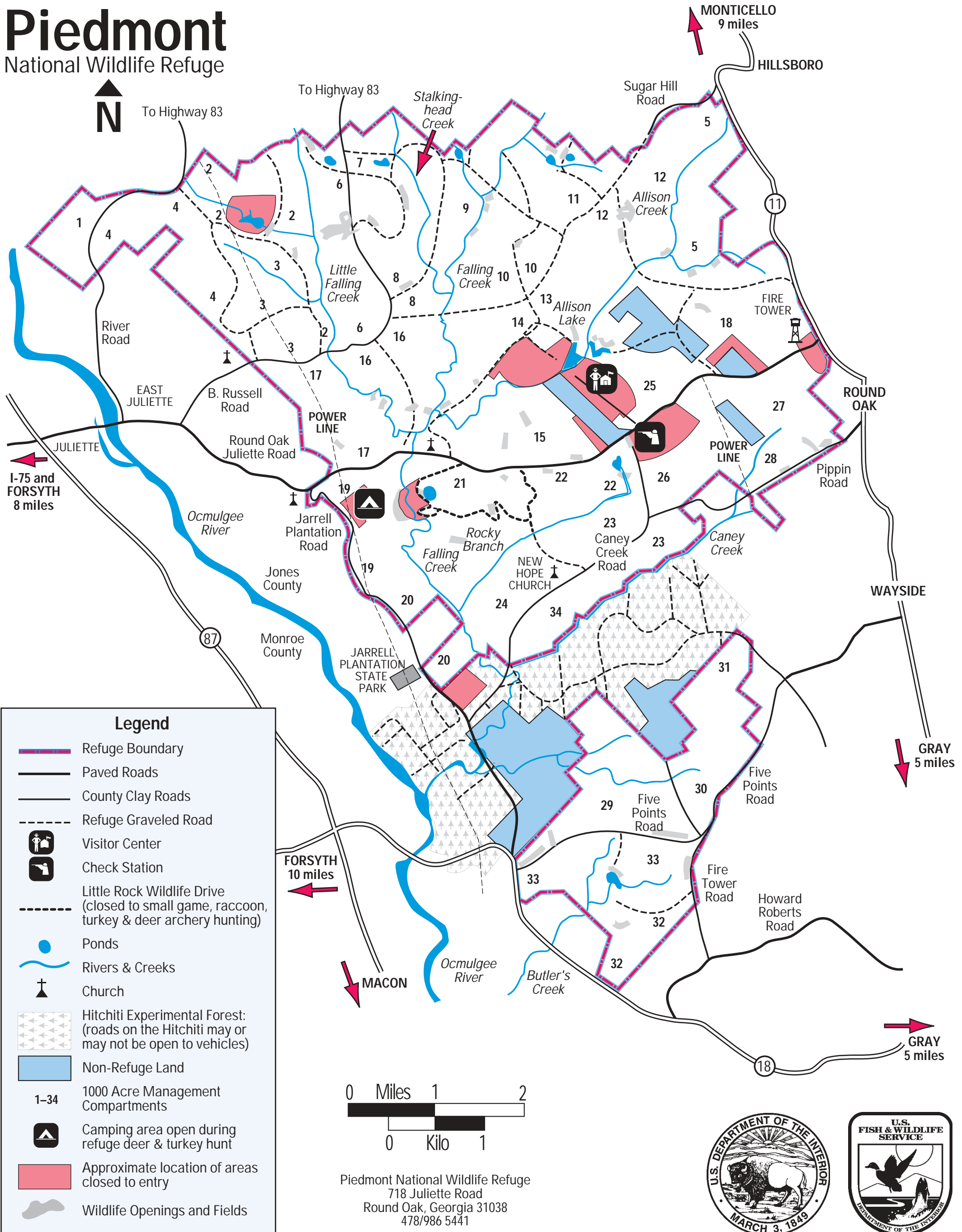














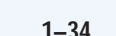



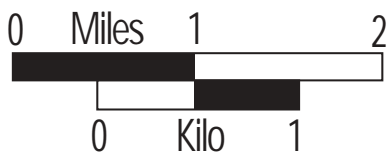
Piedmont

National Wildlife Refuge



Legend

-  Refuge Boundary
-  Paved Roads
-  County Clay Roads
-  Refuge Graveled Road
-  Visitor Center
-  Check Station
-  Little Rock Wildlife Drive (closed to small game, raccoon, turkey & deer archery hunting)
-  Ponds
-  Rivers & Creeks
-  Church
-  Hitchiti Experimental Forest: (roads on the Hitchiti may or may not be open to vehicles)
-  Non-Refuge Land
-  1-34 1000 Acre Management Compartments
-  Camping area open during refuge deer & turkey hunt
-  Approximate location of areas closed to entry
-  Wildlife Openings and Fields



Piedmont National Wildlife Refuge
718 Juliette Road
Round Oak, Georgia 31038
478/986 5441

