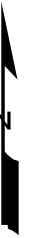










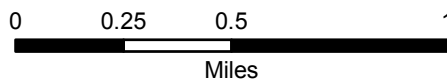
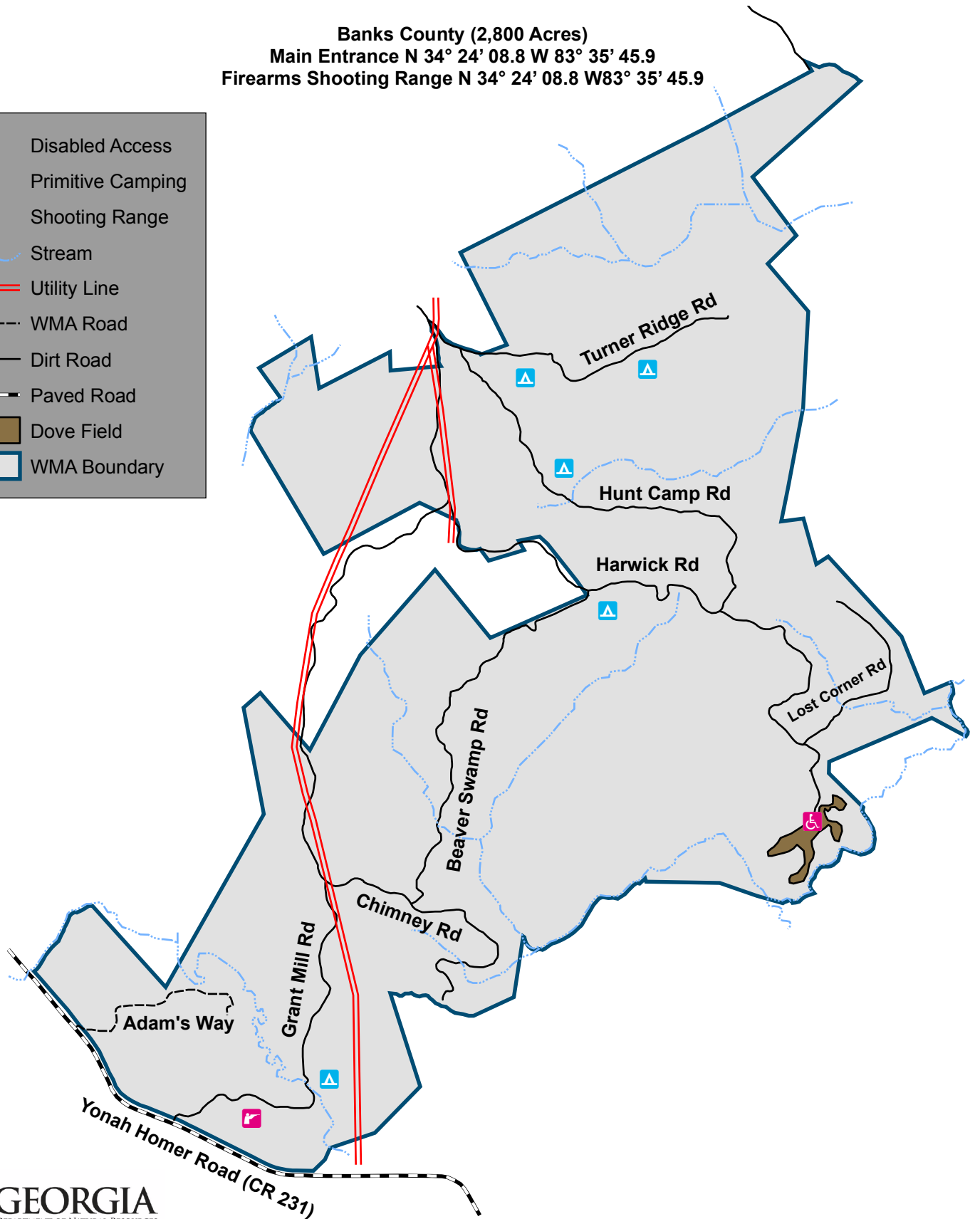


WILSON SHOALS WILDLIFE MANAGEMENT AREA

Banks County (2,800 Acres)
 Main Entrance N 34° 24' 08.8 W 83° 35' 45.9
 Firearms Shooting Range N 34° 24' 08.8 W83° 35' 45.9



-  Disabled Access
-  Primitive Camping
-  Shooting Range
-  Stream
-  Utility Line
-  WMA Road
-  Dirt Road
-  Paved Road
-  Dove Field
-  WMA Boundary



Revised 2011

For More Information
 Contact: (770) 535-5700