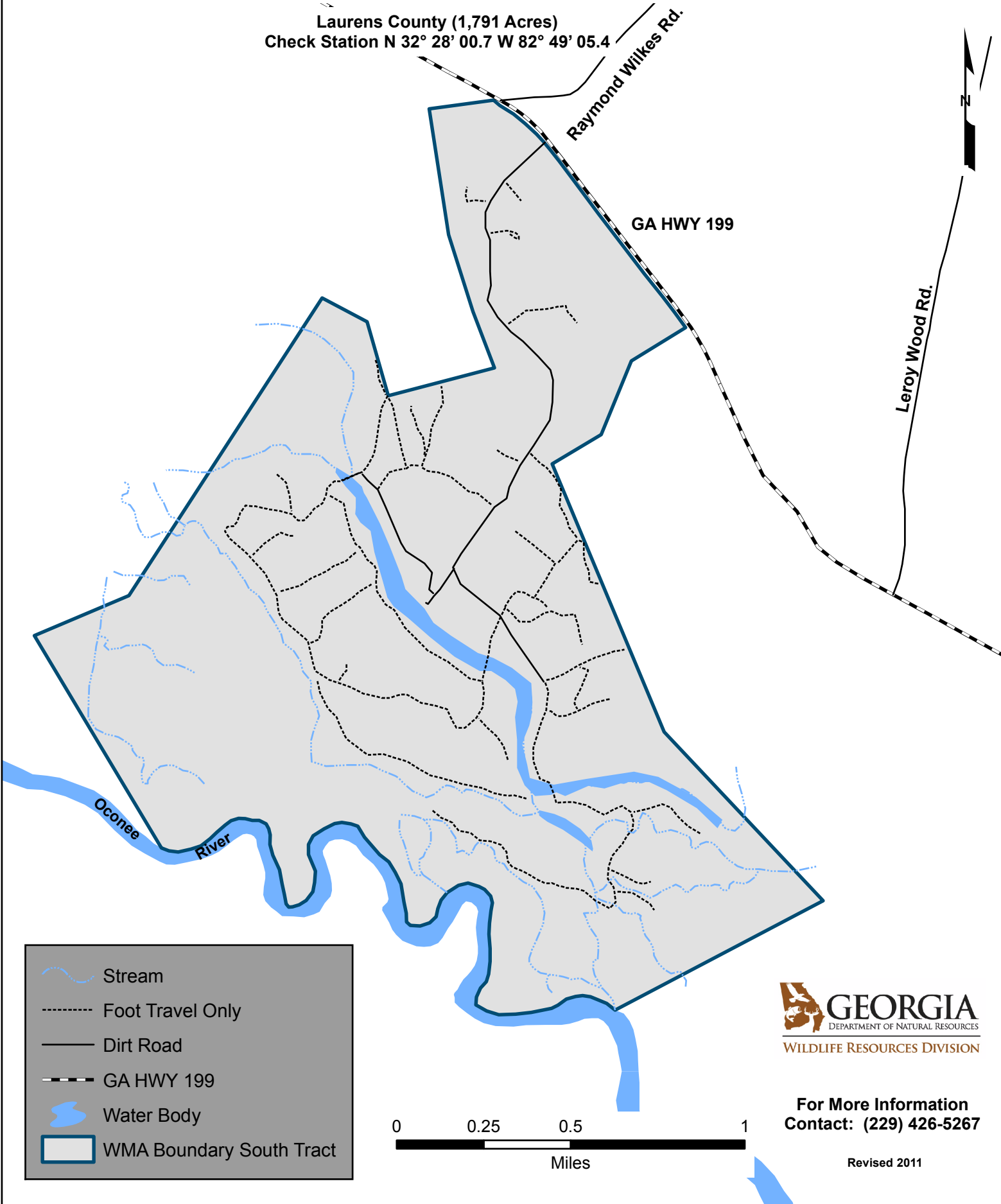








RIVER BEND WILDLIFE MANAGEMENT AREA (SOUTH TRACT)

Laurens County (1,791 Acres)
Check Station N 32° 28' 00.7" W 82° 49' 05.4"



-  Stream
-  Foot Travel Only
-  Dirt Road
-  GA HWY 199
-  Water Body
-  WMA Boundary South Tract



**For More Information
Contact: (229) 426-5267**

Revised 2011