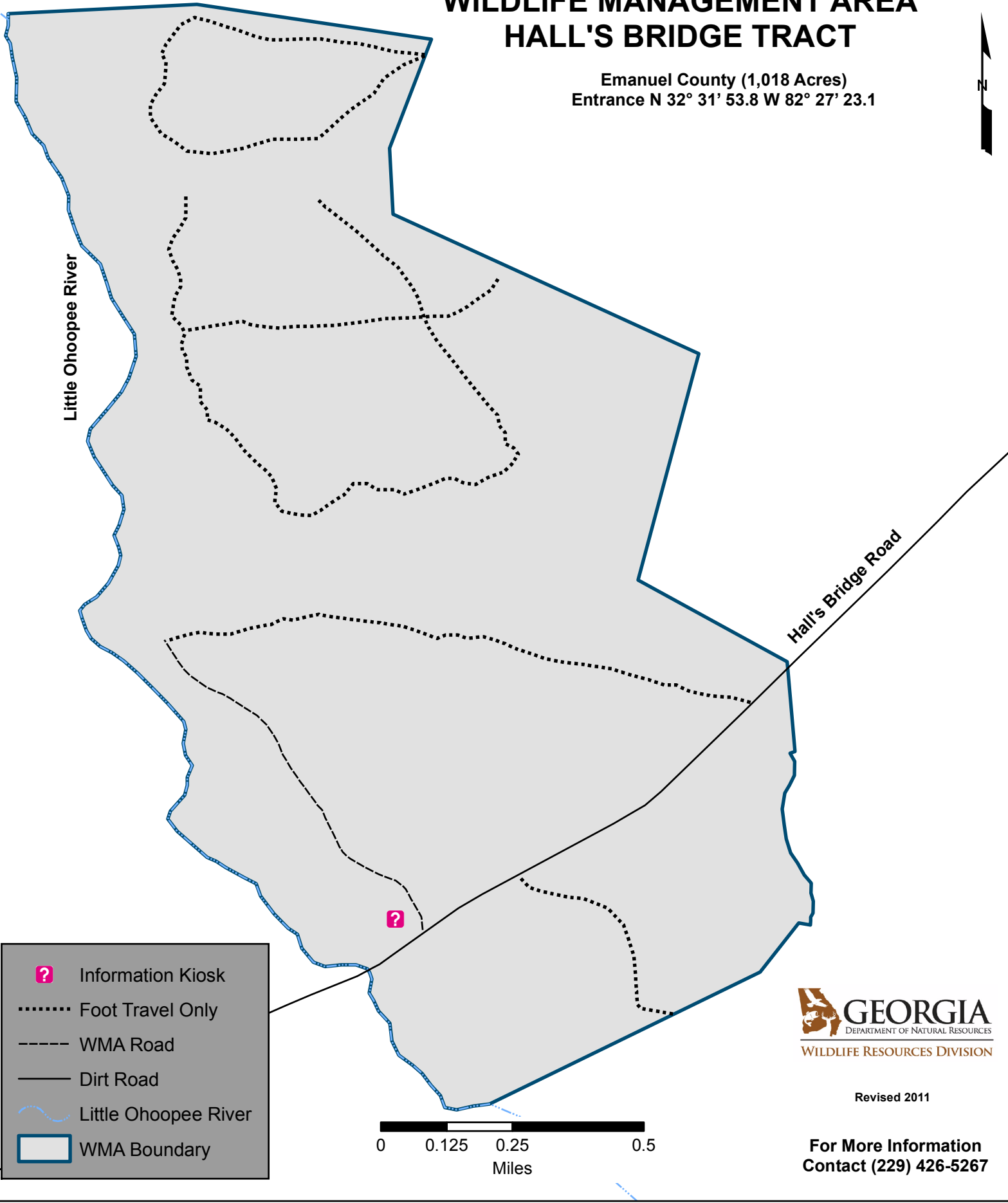








OHOOPÉE DUNES WILDLIFE MANAGEMENT AREA HALL'S BRIDGE TRACT

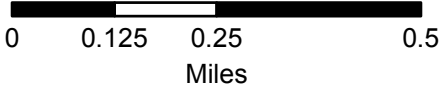
Emanuel County (1,018 Acres)
Entrance N 32° 31' 53.8 W 82° 27' 23.1



Little Ohoopée River

Hall's Bridge Road

-  Information Kiosk
-  Foot Travel Only
-  WMA Road
-  Dirt Road
-  Little Ohoopée River
-  WMA Boundary



Revised 2011

For More Information
Contact (229) 426-5267