





LAKE WALTER F. GEORGE WILDLIFE MANAGEMENT AREA SANDY BRANCH TRACT

Clay County (136 Acres)
Corps Office N 31° 38' 6.1 W 85° 02' 39.1

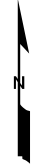
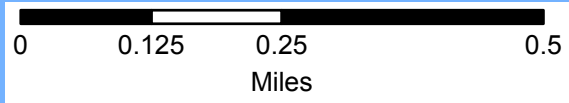
-  Boat Ramp
-  Dirt Road
-  Paved Road
-  WMA Boundary

Lake Walter F. George



Revised 2011

For More Information
Contact: (229) 430-4254



CO RD 80

CO RD 150

CO RD 84

CO RD 85