

HANNAHATCHEE WILDLIFE MANAGEMENT AREA

Stewart County (5,095 Acres)

Check Station N 32° 06' 33.8 W 84° 44' 38.4

Firearms Range N 32° 06' 42.8 W 84° 44' 26.9

Mathis Store Rd



Moore's Store Rd

Buddy Boy Thornton Rd


Tatum Rd

OUT

Valley Rd

-  Campground
-  Check Station
-  Shooting Range
-  Stream
-  Trail
-  Utility Line
-  Dirt Road
-  Paved Road
-  Dove Field
-  WMA Roads
-  WMA Boundary
-  Bridge out
-  Disabled Access



 **GEORGIA**
DEPARTMENT OF NATURAL RESOURCES
WILDLIFE RESOURCES DIVISION
Revised 2011

For More Information
Contact: (229) 430-4254