






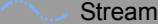




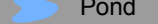


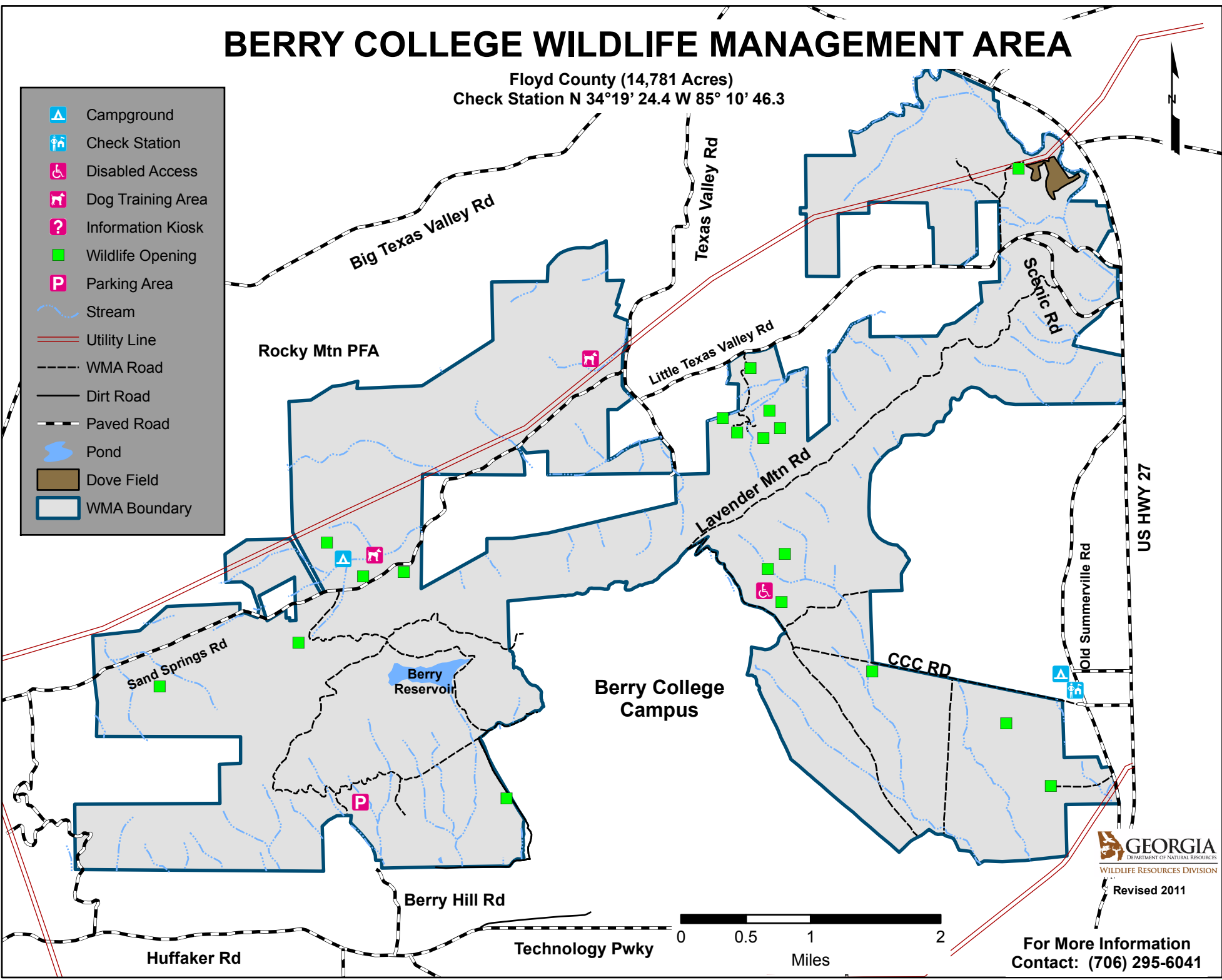


BERRY COLLEGE WILDLIFE MANAGEMENT AREA

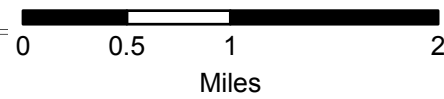
Floyd County (14,781 Acres)
 Check Station N 34°19' 24.4 W 85° 10' 46.3

-  Campground
-  Check Station
-  Disabled Access
-  Dog Training Area
-  Information Kiosk
-  Wildlife Opening
-  Parking Area
-  Stream
-  Utility Line
-  WMA Road
-  Dirt Road
-  Paved Road
-  Pond
-  Dove Field
-  WMA Boundary



 **GEORGIA**
 DEPARTMENT OF NATURAL RESOURCES
 WILDLIFE RESOURCES DIVISION

Revised 2011



For More Information
 Contact: (706) 295-6041